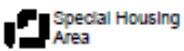


The map is an approximate representation only and must not be used to determine the location or size of items shown, or to identify legal boundaries. To the extent permitted by law, the Nelson City Council, their employees, agents and contractors will not be liable for any costs, damages or loss suffered as a result of the data or plan, and no warranty of any kind is given as to the accuracy or completeness of the information represented. Nelson City Council information is licensed under a Creative Commons Attribution 3.0 New Zealand License, and the use of any data or plan or any information downloaded must be in accordance with the terms of that license. For more information please contact us. Cadastre information derived from Land Information New Zealand. © NWCN COPYRIGHT RESERVED.



Saxton - Option 2
Special Housing Area



Legend



Residential



Rural

Rural - HD Small Holdings Area



Scale 1:4,000



June 2016

File Ref: A136619
D1: Original map size A4.